

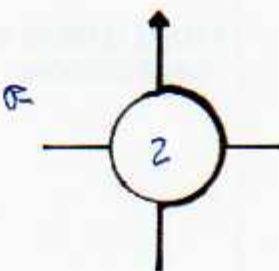


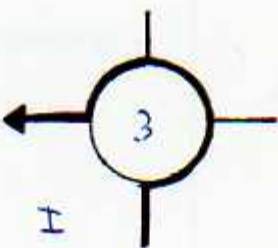
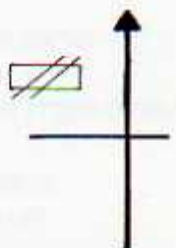


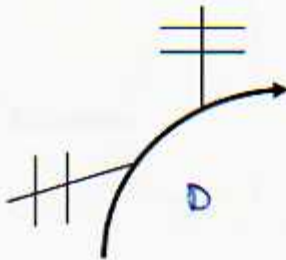

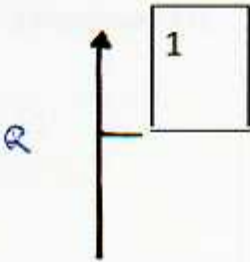
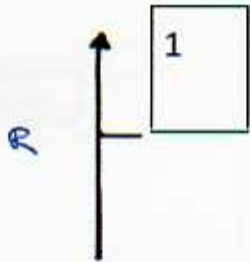


5r

6,61	0,04		 PELIGRO CARRETERA PRINCIPAL	15,81
7,83	1,22		MANACOR	14,59
9,15	1,32			13,27
15,59	6,44		STA MARGARITA	6,83
17,19	1,60			5,23

				
18,60	1,41		046	3,82
				
20,15	1,55		047	2,27
				
21,99	1,84		048	0,43
				
22,42	0,43		049	0,00
				
0,00	0,00		050	26,02

FRENTE LETRERO MAPA  
GIRAR DERECHA

1- DESGUACE

1- DESGUACE  
JUNTO POSTE DE MADERA

START  
TR- 4

SANTA MARCELINA

45

0,00

43

14:58